

Vicmap Viewer Factsheet

Vicmap Viewer is a new DELWP app which allows you to easily discover and download more than 10,000 Vicmap topographic maps over Victoria onto your mobile device.

- Vicmap Viewer makes it convenient to download Vicmap topographic maps on your mobile device, then view offline in remote areas.
- Vicmap Topographic maps are updated every 18 months using Vicmap, Victoria's maintained and authoritative spatial dataset
- Vicmap Topographic maps are in GeoPDF format making them ideal for use with Avenza Maps

Which map do I need?

- 1:25 000 (for extensive detail including vehicular tracks and contours, ideal for emergency response)
- 1:30 000 A3 and A4 for the same detail as the 1:25 000 but at a convenient A3 or A4 size
- 1:50 000 for the same detail as the 1:25 000 but encompassing a larger extent
- 1:100 000 for a general regional overview and planning
-

What features are available on Vicmap Viewer maps?

Vicmap Topographic Maps depict natural and constructed features including rivers, walking tracks park boundaries, contours, monuments and emergency services facilities.



Vicmap Viewer Factsheet

What can I do with Vicmap Viewer?

Vicmap Viewer enables users to:

- use Vicmap API carto or Imagery as a base map for spatial location
- zoom to required scale using colour coded indices
- search and find a Vicmap topographic map by geolocation, mapsheet name, mapsheet number, locality, road name or address
- access and view your GeoPDF map with any viewer including Avenza Maps and Adobe Reader
- discover your downloaded map using geolocation, mapsheet name and mapsheet number
- print your map (ideal when using the Vicmap 1:30 000 A3 or A4 map)
- create a map library which can be access in remote areas with no connectivity

How can I access Vicmap Viewer?



Vicmap Viewer is available on Google Play (for android) and the Apple App Store (for iPhones and iPads)

There is no cost to download the app.



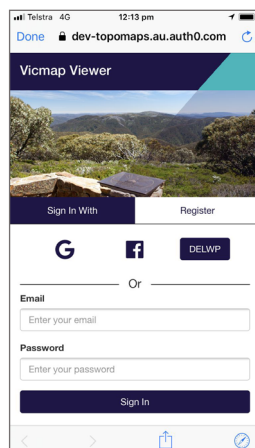
How can I access Vicmap Topographic maps through the Vicmap Viewer?

All DELWP and Emergency Services users can download the maps at no cost

DELWP Login

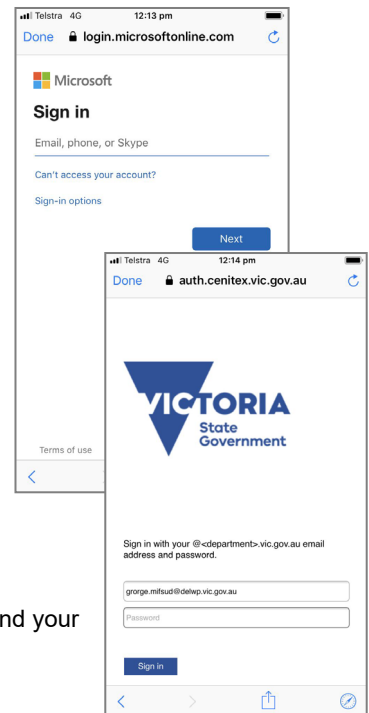
For all DELWP users, go to the login page.

Click on DELWP



This will take you to the Microsoft multi authentication page.

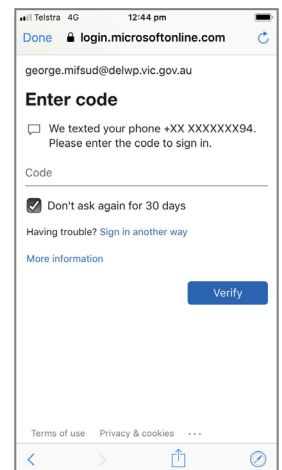
Type in your DELWP email and click next



Type in your DELWP email and your SOE id. Click Sign In

A six figure security code will be sent to your nominated phone line. Type it in, click on the 'Don't ask again for 30 days' and click verify.

You will now be able to download topographic map at no cost.

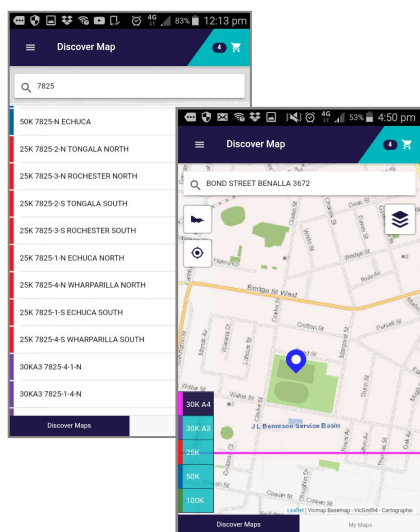


Emergency volunteers can login in via their Google or facebook accounts or register. They can then download the maps at no cost using an appropriate coupon

Vicmap Viewer Factsheet

How can I use Vicmap Viewer?

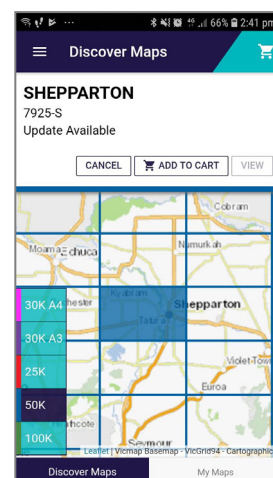
In Discover Maps, search by map sheet name or number, address, locality or geolocation



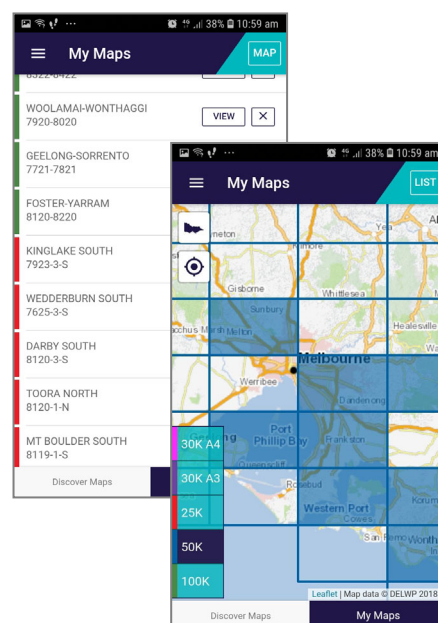
In Discover Maps, tap one of the scales to see and zoom to that map scale



In Discover Maps, tap a mapsheet to view its details and add to cart



In My Maps, find your mapsheet by LIST or MAP



In My Maps, tap a map in the LIST or MAP views to view it.

© The State of Victoria Department of Environment, Land, Water and Planning 2019



This work is licensed under a Creative Commons Attribution 4.0 International licence. You are free to re-use the work under that licence, on the condition that you credit the State of Victoria as author. The licence does not apply to any images, photographs or branding, including the Victorian Coat of Arms, the Victorian Government logo and the Department of Environment, Land, Water and Planning (DELWP) logo. To view a copy of this licence, visit <http://creativecommons.org/licenses/by/4.0/>

Printed by <Insert Name of printer - Suburb>

ISBN XXX-X-XXXXX-XXX-X (print) [How to obtain an ISBN or an ISSN](#)

Disclaimer

This publication may be of assistance to you but the State of Victoria and its employees do not guarantee that the publication is without flaw of any kind or is wholly appropriate for your particular purposes and therefore disclaims all liability for any error, loss or other consequence which may arise from you relying on any information in this publication.

Accessibility

If you would like to receive this publication in an alternative format, please telephone the DELWP Customer Service Centre on 136186, email customer.service@delwp.vic.gov.au (or insert relevant address), or via the National Relay Service on 133 677 www.relayservice.com.au. This document is also available on the internet at www.delwp.vic.gov.au.

Vicmap Viewer Factsheet

In My Maps, open PDF with an external PDF viewer like Adobe or Avenza

